





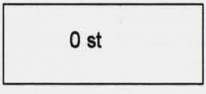

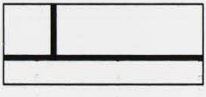
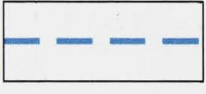



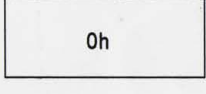







Húti af skilskiptalagi Hafnarfjarða 23.12.1997. Mkv. 1:20.000
Aðalskipulagsmyndin var stafræn 24.06.2004 og óbáttar 06.07.2004

SKÝRINGAR:

-  mörk skipulagssvæðis
-  ósnortið hraun
-  gras / gróður
-  göngustígur
-  götur
-  bílastæði
-  fjöldi bílastæða
-  lóðir
-  lóðamörk
-  byggingarreitir
-  bundin byggingarlína
-  númer lóða
-  stærð lóðar
-  hæð byggingar
-  kvæð um gegnumakstur
-  heilunarlína Krýsuvíkurvegar

SAMÞYKKTIR:

DEILISKIPLAG ÞETTA VAR SAMÞYKKT AF SKIPLAGS- OG BYGGINGARRÁÐI HAFNARFJARÐAR PANN 26.07.2006



DEILISKIPLAG ÞETTA VAR AUGLÝST FRÁ 7.12.05 TIL 21.06.

DEILISKIPLAG ÞETTA SEM FENDIG HEFUR MEDFERD SAMKY. GR. 25 Í LÖGUM NR. 73/1997 VAR SAMÞYKKT Í BÆJARSTJÓRN PANN 3.10.2006



DEILISKIPLAG ÞETTA ÓBLAST GILDI PANN

HLUTI AF DEILISKIPLAGI ÞESSU ER SKIPLAGS- SKILMÁLAR / GREINAGERÐ. ÚTGÁFA 01 DAGS. 09.06.2005

HAFNARFJARÐARBÆR Umhverfis- og tæknisvið

A 25.06.2006 ann. bærivið hönnuð og tekið tillit til breytinga og breytinga
breytt daga tekið tillit til breytinga

Aðalsteinn Snorrason arkitekt fca 161161-2769

Egill Guðmundsson arkitekt fca 270152-6869

Gísl Giljason arkitekt fca 160657-4809

óskilgjafi 6 101 heilavík
sími 6 511 2040
fax 6 511 2046
veffang www.arkis.is
netfang ark@arkis.is

Selhraun norður

Deiliskipið

Deiliskipið

vefsíða Hafnarfjarðarbær
hannsóknir bpa.hg.is
1:1000 = A0
mkv 09.06.2005



Bráðbrigða tenging Reykjanesbrautar og Krýsuvíkurvegar

Fyrirhuguð mislæg gatnamót Reykjanesbrautar og Krýsuvíkurvegar