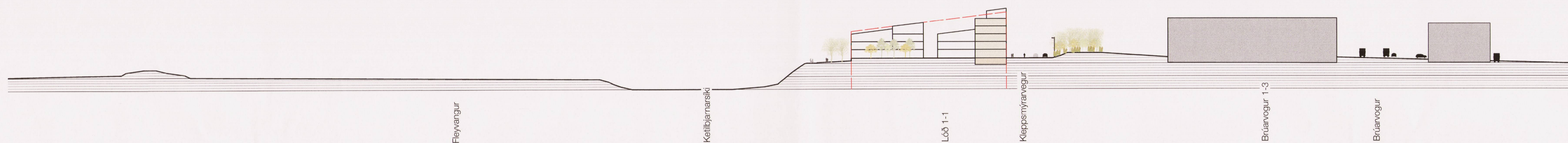
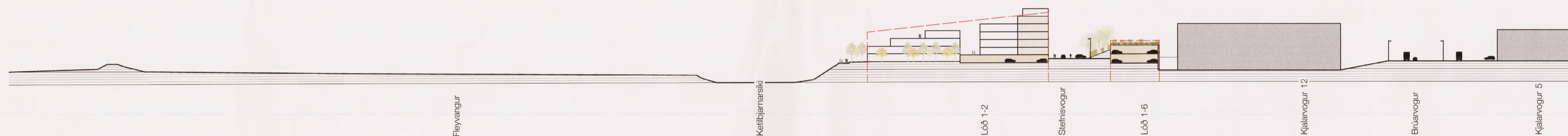


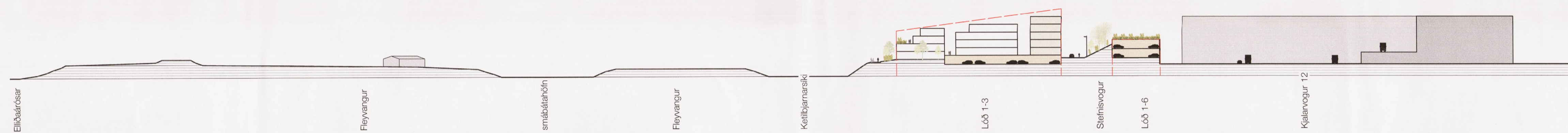
A




B




C



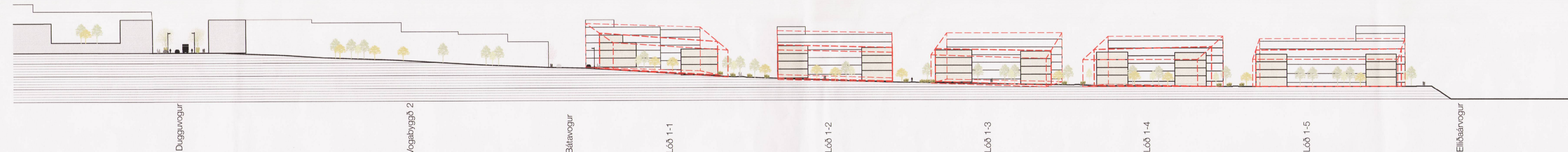
D



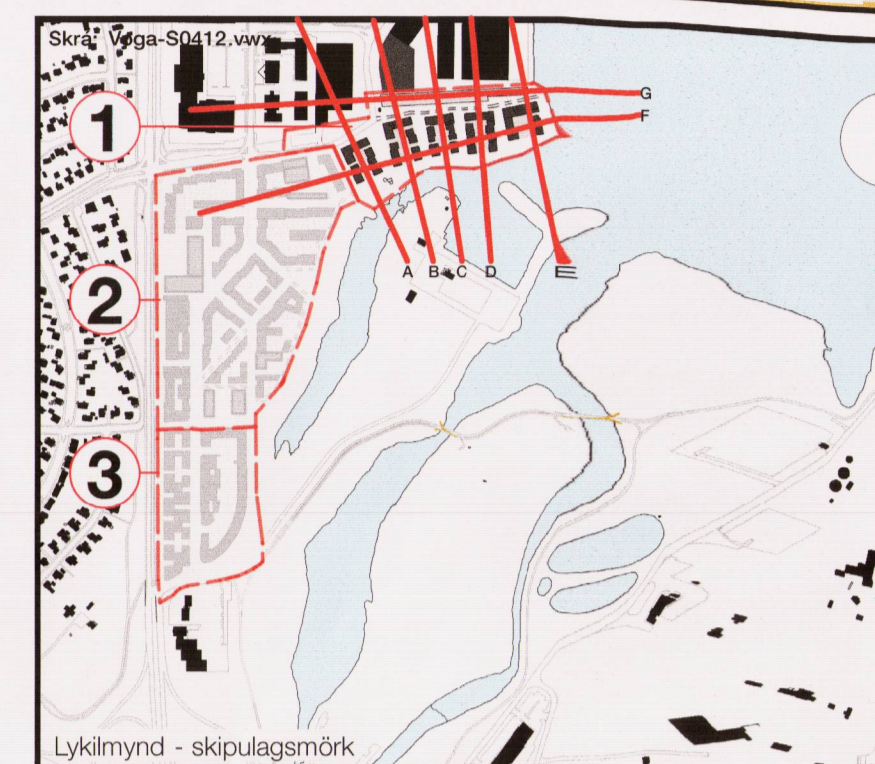
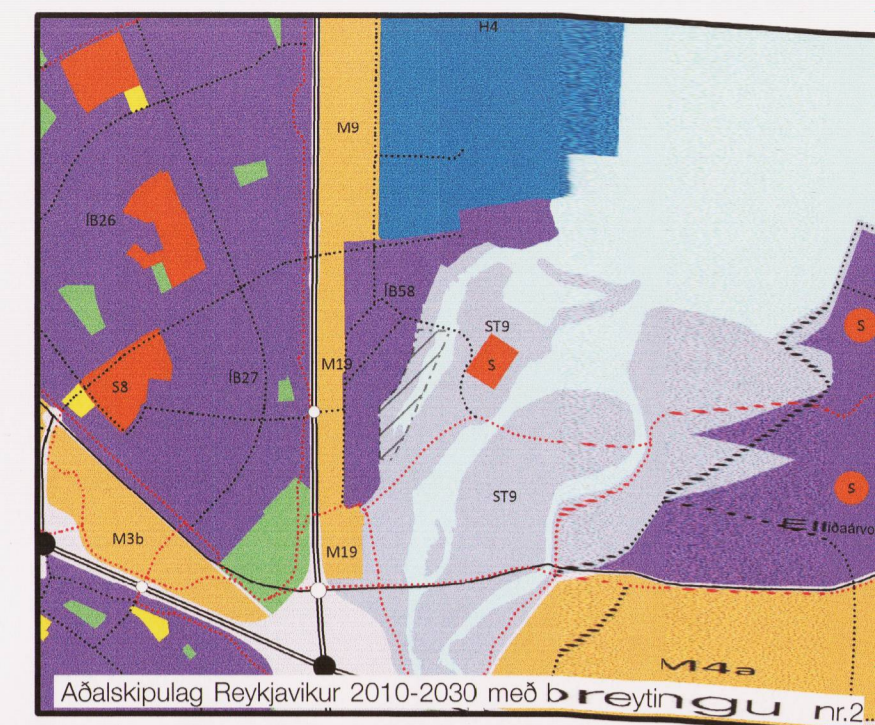
E



F



G



Útg. Skýring
01 Kynning deiliskipulagstillögu
02 Leiðrétt v. athugas. við kynningu

Dags. Teikn.
110517 hs sm
300817 hs

Deiliskipulag þetta, sem fengið hefur meðferð í samræmi við ákvæði 1. mgr. 41. gr. skipulagslaga nr. 123/2010, var samþykkt í Umhverfisskipulagsráði þann 20. apríl 2017 og í Stjórnvaldi þann 28. apríl 2017.

Tillagan var auglýst frá 2. júní 2017 með athugasemdafresti til 14. júlí 2017.

Auglýsing um gildistöku deiliskipulagsins var birt í B-deild Stjórnartíðinda þann 20. apríl 2017.

Björn Atlán
Vogabyggð 1

Efni : Skýringargögn Sneiðingar
Kortagrunnur : LUKR - 3 12 2014
Mælikvarði : 1:1000-A1 1:2000-A3
Áfangi : Deiliskipulag
Dagsetning : 11 05 2017
Teikningarnúmer : 4180 S0412
Útgáfa : 02
Teikning 3 af 4



Skipulagshöfundar:

jvantspijker
Urbanism Architecture Research by



Teiknistofan TRÖÐ

Laugavegi 26 • 101 Reykjavík • S: 512 4200 • www.tst.is • info@tst.is