


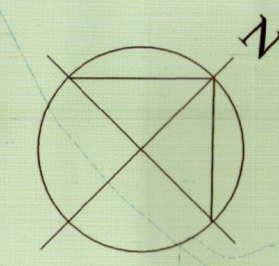
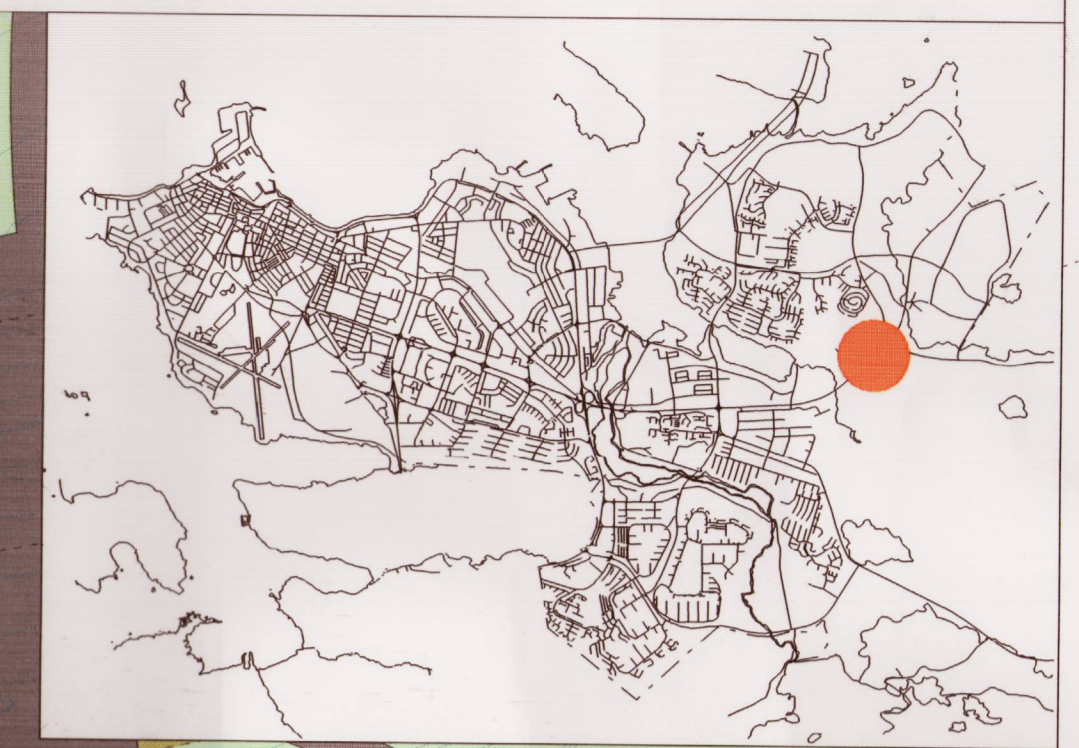


REYKJAVÍKURBORG

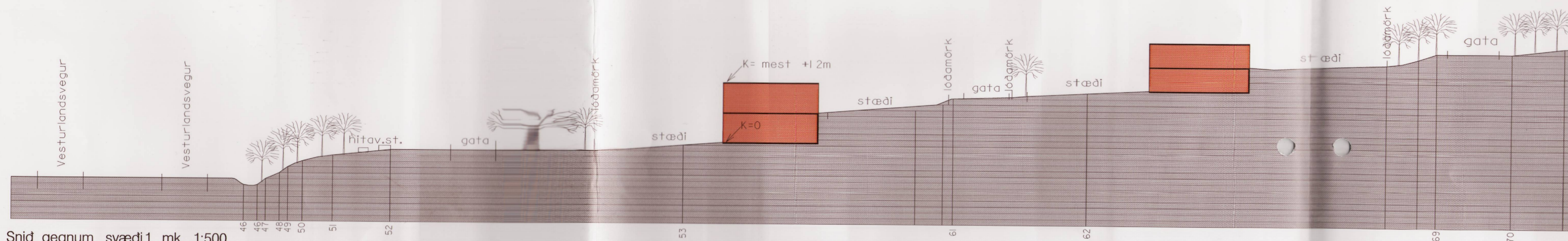
# A THAFNASVÆÐI Í GRAFARHOLTI

DEILISKIPULAG SKÝRINGA RUPPDRÁTTUR

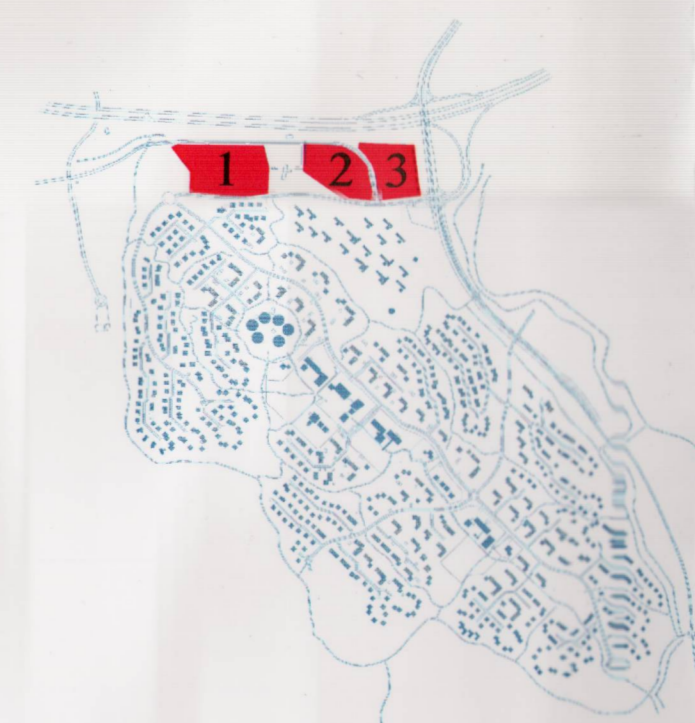
kvardi: 1:1000



Snid gegnum svæði 2 mk 1:500



Snid gegnum svæði 1 mk 1:500



Grafarholt, yfirlitsmynd

- skýringar:
- Mörk deiliskipulags
  - Helgunarsvæði stofnbrauta
  - Götur
  - Stígar
  - Hítaveitulagnir
  - Lóðir
  - Byggingareitir
  - Byggingar
  - Gróðurbelti með barrtrjám
  - Gróðurbelti með lauffrjám

Skýringarmynd við deiliskipulagi sem samþykkt var í borgarráði Reykjavíkur þann 1999.

Arkitektar:  
Guðmundur Gunnarsson, arkitekt FAÍ  
Sveinn Ivarsson, arkitekt FAÍ