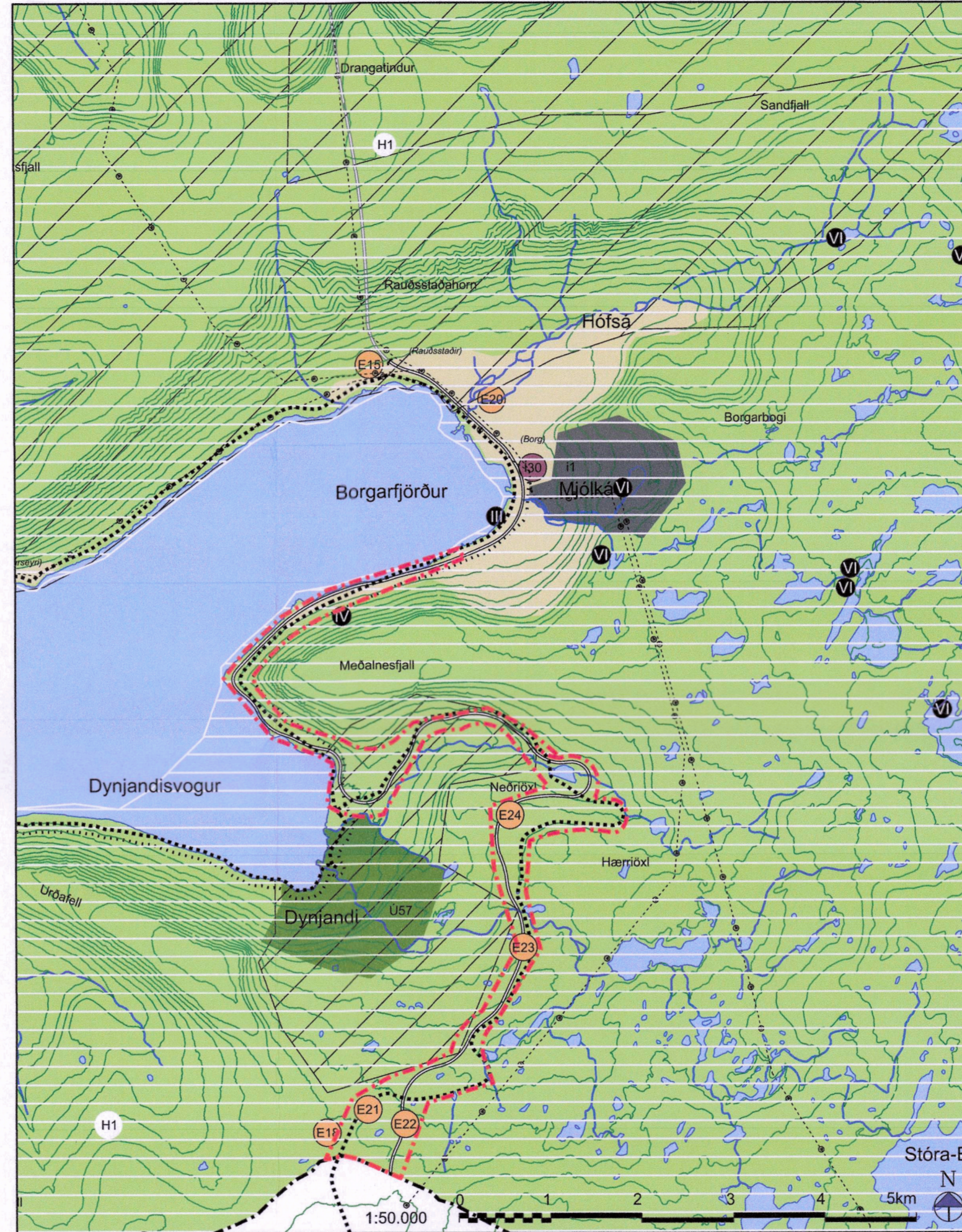


















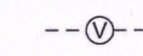
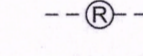





Gildandi skipulag Hluti sveitarfélagsuppráttar - sunnan Djúps



Breytt skipulag Hluti sveitarfélagsuppráttar - sunnan Djúps

SKÝRINGAR


-  Svæði sem aðalskipulagsbreytingin nær til
-  Svæði fyrir íbúðabyggð
-  Lönaðarsvæði
-  Efnistökusvæði
-  Opin svæði til sérstakra nota
-  Óbyggð svæði
-  Landbúnaðarsvæði
-  Vötn, ár og sjór
-  Hverfisverndarsvæði
-  Náttúruverndarsvæði - friðlýst svæði
-  Náttúruverndarsvæði - svæði á náttúruminjaskrá
-  Stofnvegir
-  Jarögöng
-  Aðrir vegir sýndir til skýringar
-  Vegir í lönstæði sýndir til skýringar
-  Bryggjur
-  Sendar
-  Stíflur
-  Gönguleiðir
-  Reiðleiðir
-  Vatnsveita
-  Rafveita í jörð
-  Sveitarfélagsmörk

SAMPYKKTIR

Aðalskipulagsbreyting þessi sem fengið hefur meðferð skv. 1. mgr. 36. gr. skipulagslaga nr. 123/2010 var samþykkt í bæjarstjórn Ísafjarðarbæjar þann 28. ágúst '23



Afgreiðsla skipulagsins var auglýst þann _____
Aðalskipulagsbreyting þessi var staðfest af Skipulagsstofnun þann 2. nóvember '23



ÖNNUR SKIPULAGSGÖGN

Aðalskipulag Ísafjarðarbæjar 2008-2020. Breyting á aðalskipulagi vegna vegar um Dynjandisheiði. Greinargerð og umhverfismatsskýrsla, blaðstærð A4, dags. 8. júní 2022.